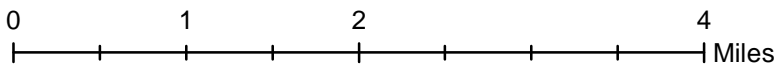
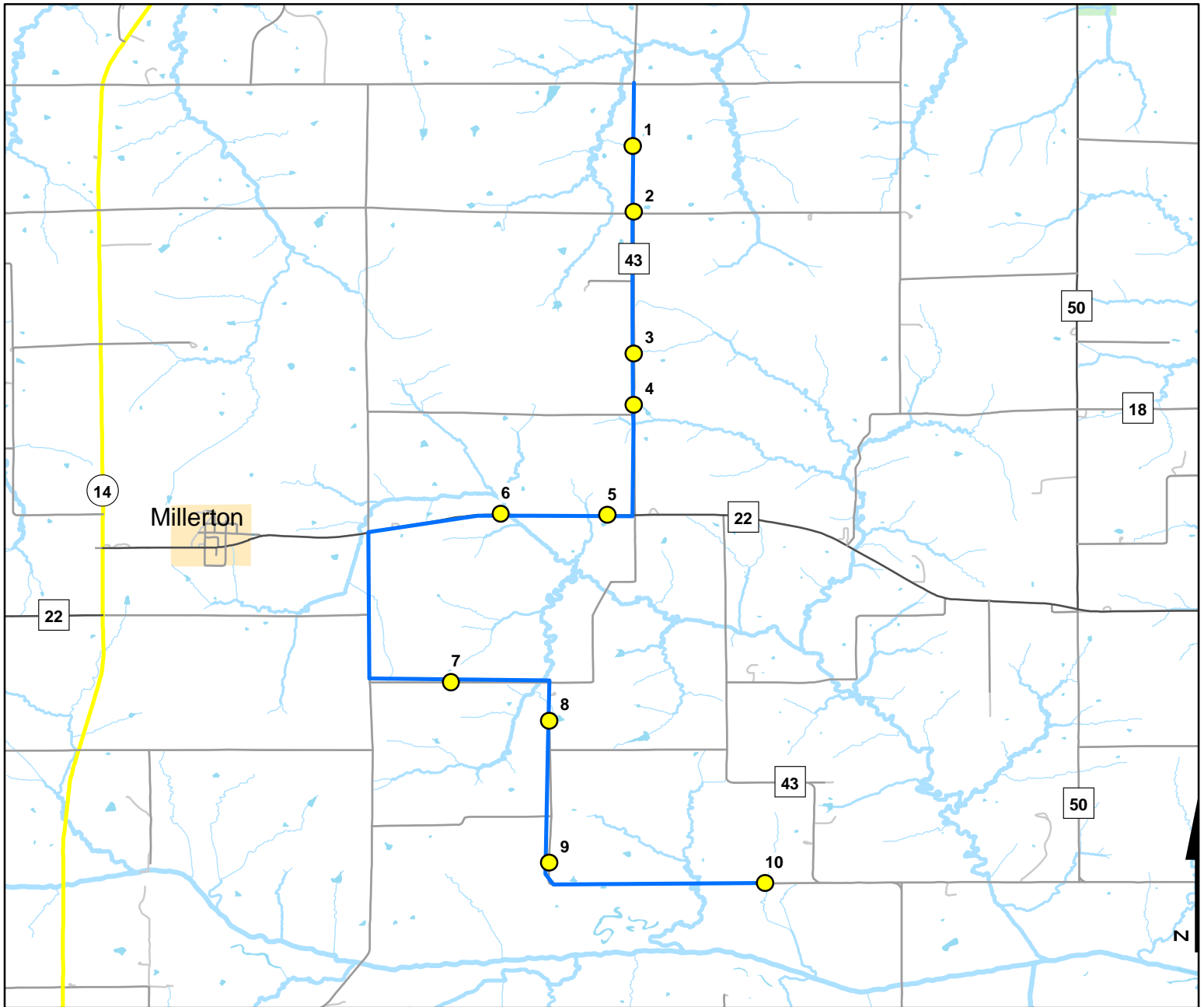




# Volunteer Wildlife Monitoring Program (VWMP) Frog and Toad Survey

Route ID: 360223 Start County: Wayne

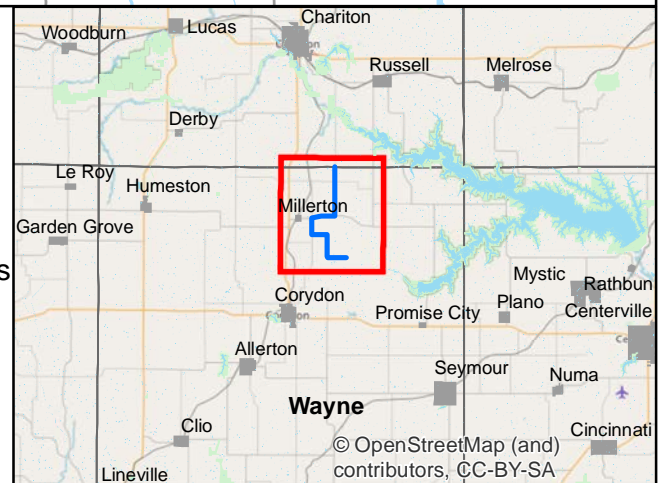
Click for Google Maps to Site 1: <https://www.google.com/maps/dir/?api=1&destination=40.8913002,-93.2602005>



## Legend

● Stop Locations

— Route Path

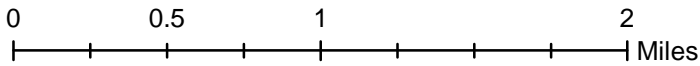
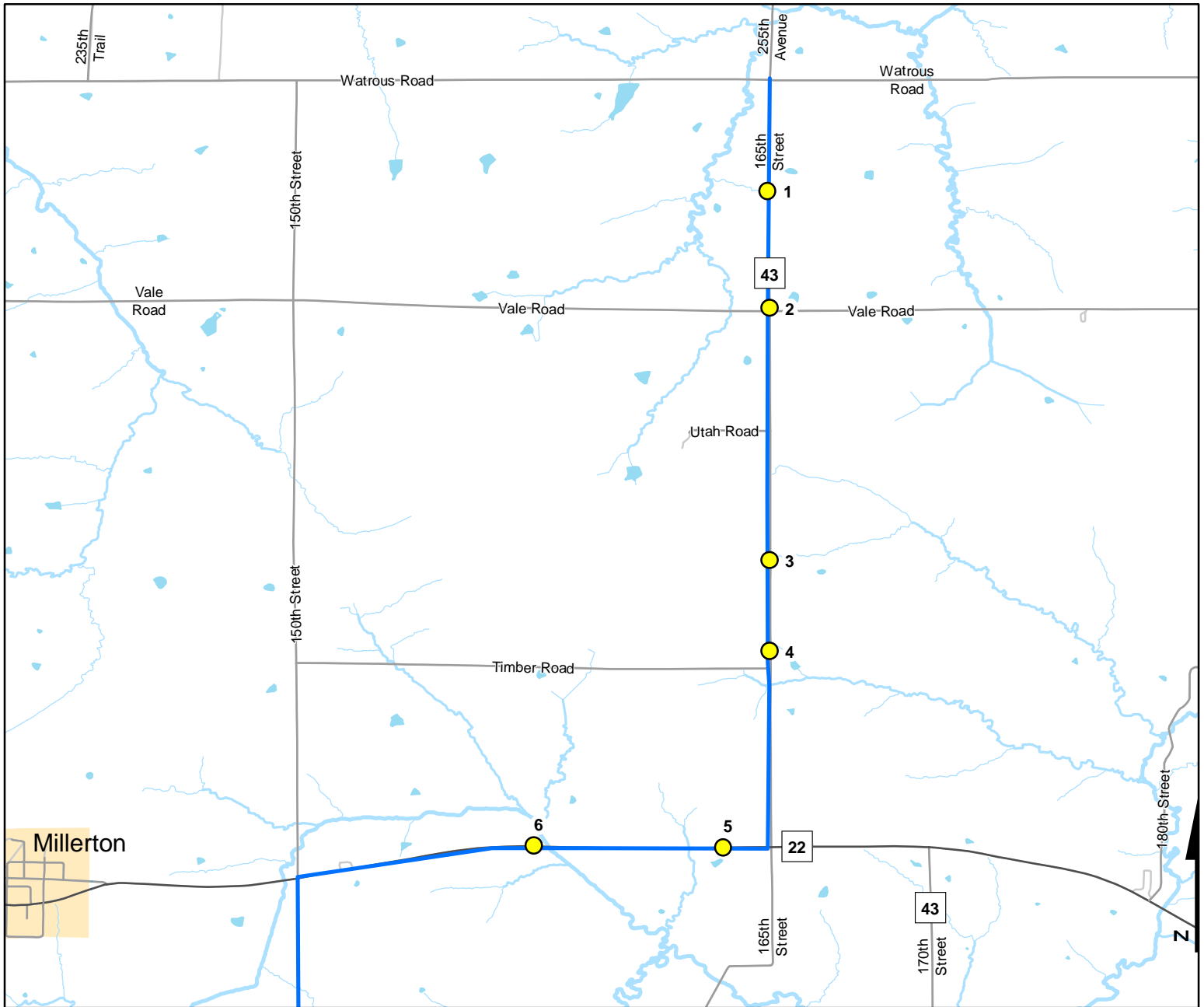




# Volunteer Wildlife Monitoring Program (VWMP) Frog and Toad Survey

Route ID: 360223 Start County: Wayne

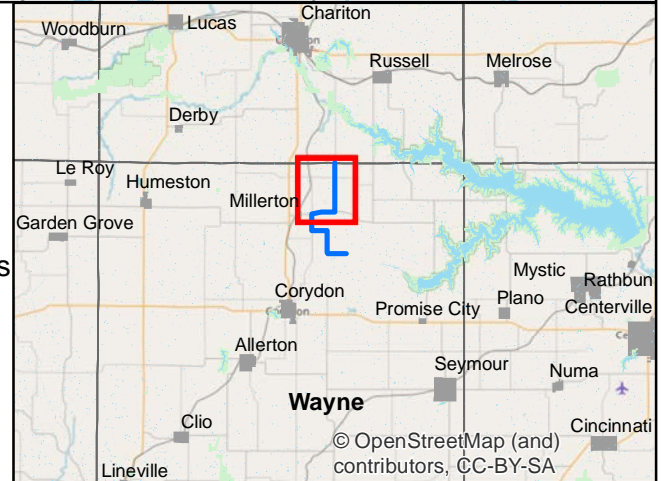
Click for Google Maps to Site 1: <https://www.google.com/maps/dir/?api=1&destination=40.8913002,-93.2602005>



## Legend

● Stop Locations

— Route Path

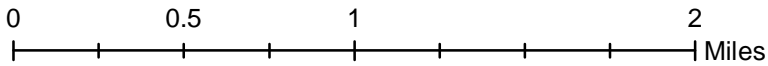
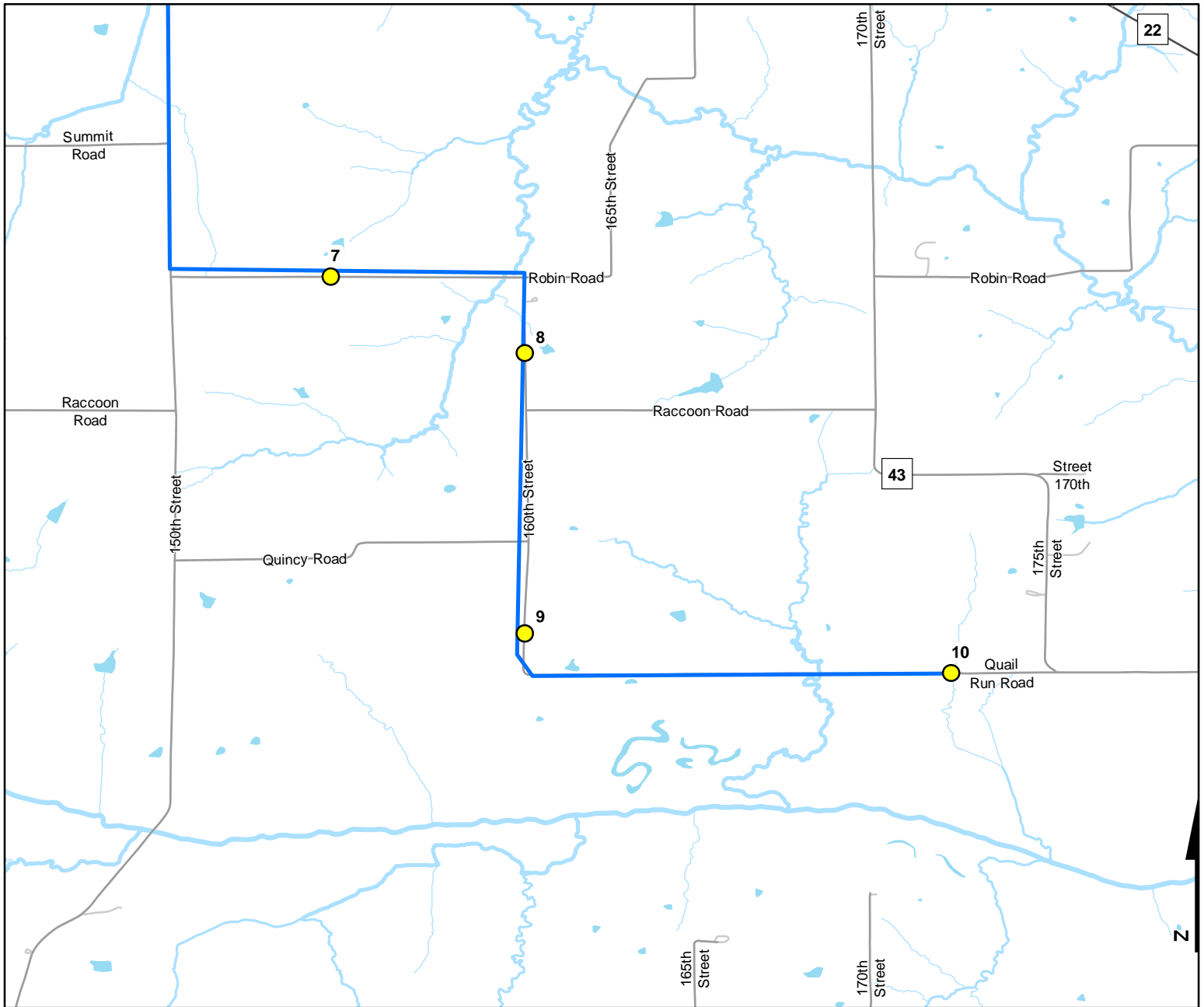




# Volunteer Wildlife Monitoring Program (VWMP) Frog and Toad Survey

Route ID: 360223 Start County: Wayne

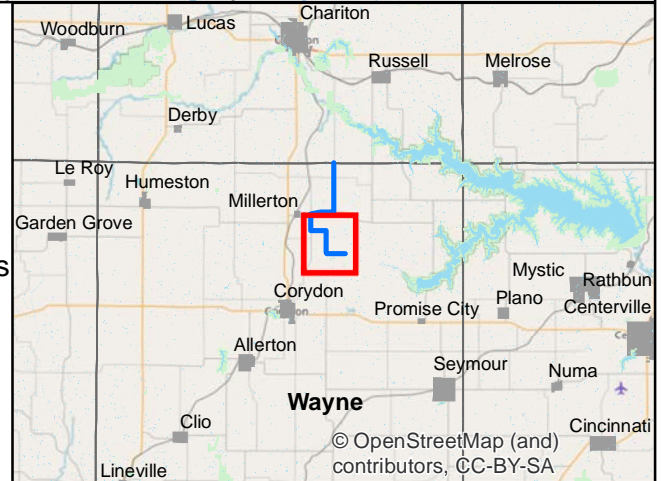
Click for Google Maps to Site 1: <https://www.google.com/maps/dir/?api=1&destination=40.8913002,-93.2602005>



## Legend

● Stop Locations

— Route Path





# Frog and Toad Call Survey Route Description

Route ID **360223**

Established:

Site Number	Name	County	Latitude	Longitude	Directions
1	0.4	Wayne	40.8913002	-93.2602005	New starting point - take hwy 14 south. Left on Watrous ave. Starting opint is corner of Watrous and 165th. There are lots of street signs missing so pay close attention. Many ponds/creeks were skipped, but they are drawn on the map, might be worth checki
2	0.9	Wayne	40.884201	-93.2601013	Continue on 165th street for about .5 miles south almost to intersection of Vak and 165th. Farm pond to left (east) of road. Flooded drainage ditch to right (west).
3	1.9	Wayne	40.8689003	-93.2601013	Continue south on 165th for 1.0 miles. Stop at little flooded ditch on left (east) side of road.
4	2.3	Wayne	40.8633995	-93.2601013	Continue south on 165th for .4 miles. Decent size farm pond on left (east) side of road.
5	3.2	Wayne	40.8515015	-93.2629013	Continue south on 165th for .8 miles to stop sign. Take right and travel .1 miles. Large farm pond to left (south) of road
6	3.8	Wayne	40.8516006	-93.2743988	Continue west for .6 miles. Flooded fields/wetlands to right and left of road.
7	6.1	Wayne	40.8334999	-93.2798004	.6 miles west. Turn left (south) at next intersection and travel 1.2 miles. Left on Robin road for .5 miles. Farm pond 50 meters to the left (north) of road.
8	6.9	Wayne	40.8292999	-93.2692032	.5 miles east on Robin to curve. South on 160th for .3 miles. Farm pond to left (east)
9	7.9	Wayne	40.8139992	-93.2692032	Continue south on 160th st for 1.0 miles. Farm ond to right (west) of road.



# Frog and Toad Call Survey Route Description

10

9.2

Wayne

40.8117981

-93.245903

Follow 160th around curve for 1.3 miles to large farm pond on left (north side of road).